



Lot 2165

STAGE: CENTRAL PARK R2

Lot:	2165
Area:	450m ²
Frontage:	14m
Depth:	32.5m

Related package:

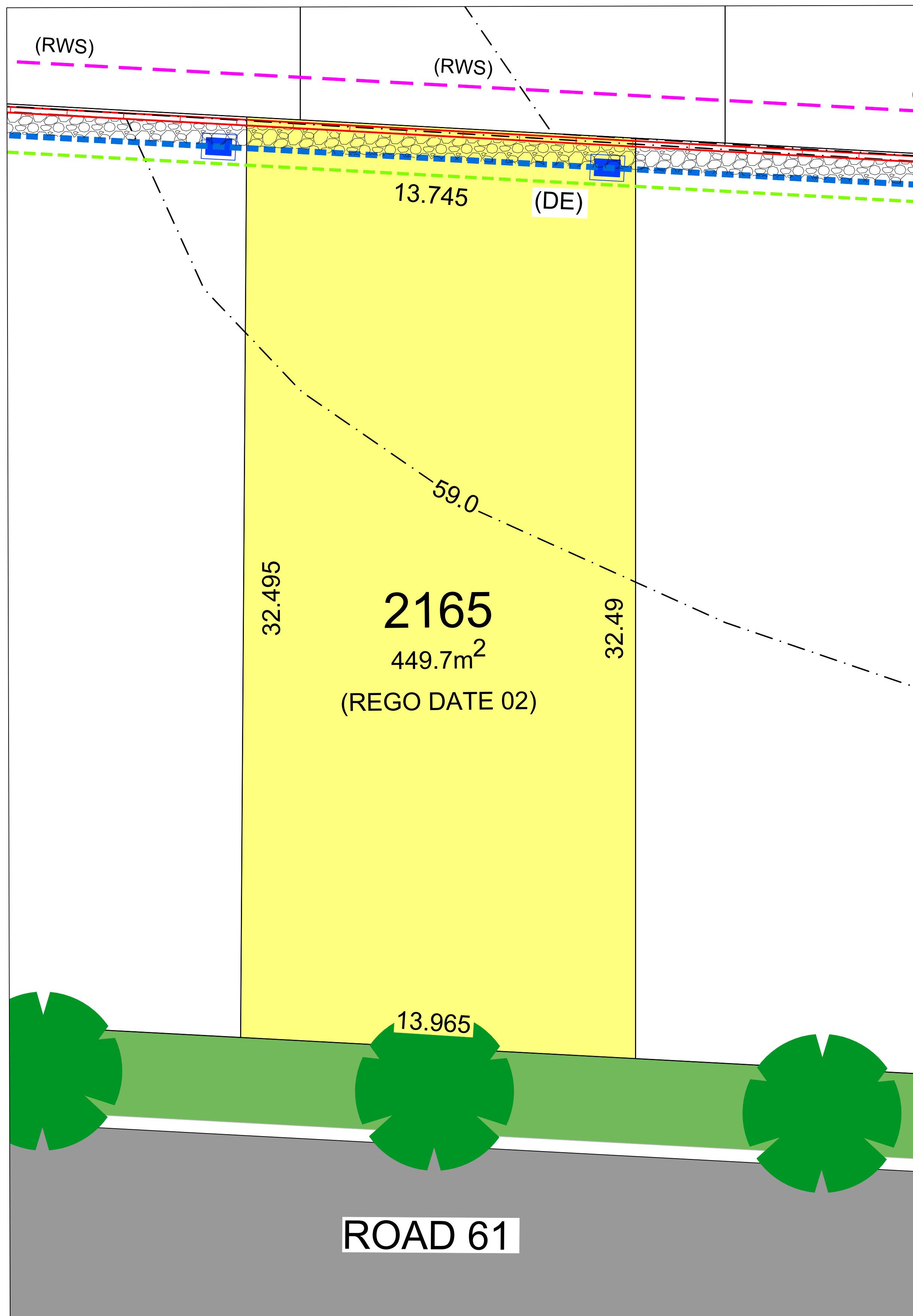
Currently no available H&L Packages

Stage Plan



For more information, please speak to our sales team on 1300 289 733

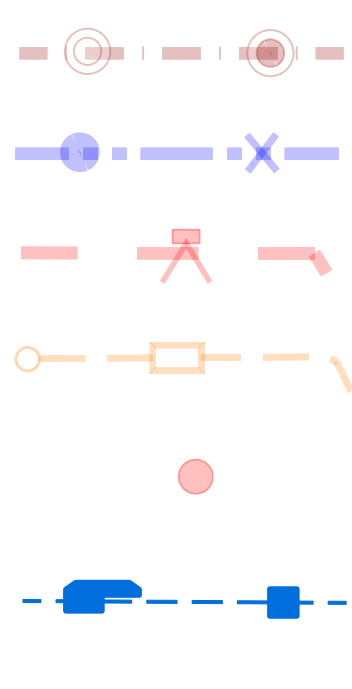
*Whilst every care has been taken with the preparation of these particulars, which are believed to be correct, they are in no way warranted by the selling agent or the owner either in whole or in part and should not be construed as forming part of any contract or relied upon in any way. Any intending purchasers are advised to make such enquires as they deem necessary to satisfy themselves on all matters in this respect. This disclaimer applies except in respect of those conditions, warranties and rights imposed by law which cannot be excluded or modified.



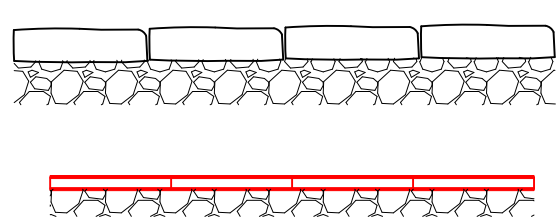
DRAFT

LEGEND

1:200 (AT A4) 2 1 0 1 2 3 4 5 6 7 8 9 10
METRES



SEWER
WATER
ELECTRICAL
NBN
LIGHT POST
STORMWATER DRAINAGE



SANDSTONE LOG TYPE
RETAINING WALL
PANEL TYPE RETAINING
WALL
CONTOUR

51.0

(DE)

(SE)

(RWS)

DRAINAGE EASEMENT
SUBSTATION EASEMENT
EASEMENT FOR RETAINING
WALL SUPPORT



LOT



ROAD



FOOTPATH



TURF



TREE

LOT 2165

9 FEBRUARY 2024

NOTE: UTILITIES ARE TO BE
ADDED WHEN AVAILABLE

For more information, please speak to our sales team on 1300 289 733

- THE LEGEND IS GENERIC, IT IS POSSIBLE NOT ALL UTILITIES/ FEATURES/ RESTRICTIONS LISTED ARE APPLICABLE TO THIS LOT.
- THE LOT LEVEL AND UTILITY INFORMATION IS INDICATIVE, AND ONSITE MEASURE, EXPOSURE AND IDENTIFICATIONS ARE REQUIRED BY YOUR SURVEYOR/ CONTRACTOR/ BUILDER. REDBANK ACCEPTS NO LIABILITY OR ANY LOSS OR DAMAGE ARISING AS A RESULT OF RELIANCE ON THIS INFORMATION.
- REFERENCE IS REQUIRED TO THE REDBANK DESIGN GUIDELINES AND COUNCIL DCP TO CONFIRM BUILDING AND LANDSCAPE REQUIREMENTS.
- ALL INFORMATION PROVIDED IS BASED ON PRELIMINARY PLANS AT THE TIME OF PRINTING AND IS SUBJECT TO ANY UPDATE AS REQUIRED.
- ALL INFORMATION TO BE READ IN CONJUNCTION WITH SALES CONTRACT.