



Lot 2163

STAGE: CENTRAL PARK R2

Lot:	2163
Area:	453m ²
Frontage:	14m
Depth:	32.5m

Related package:

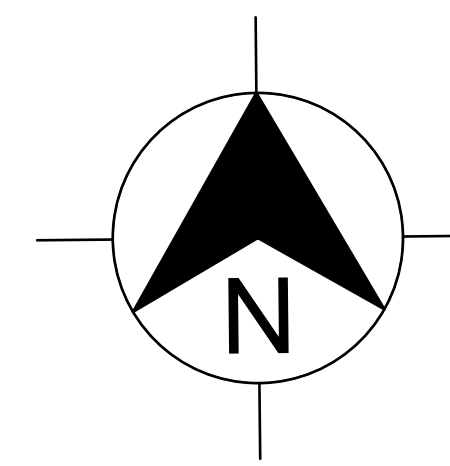
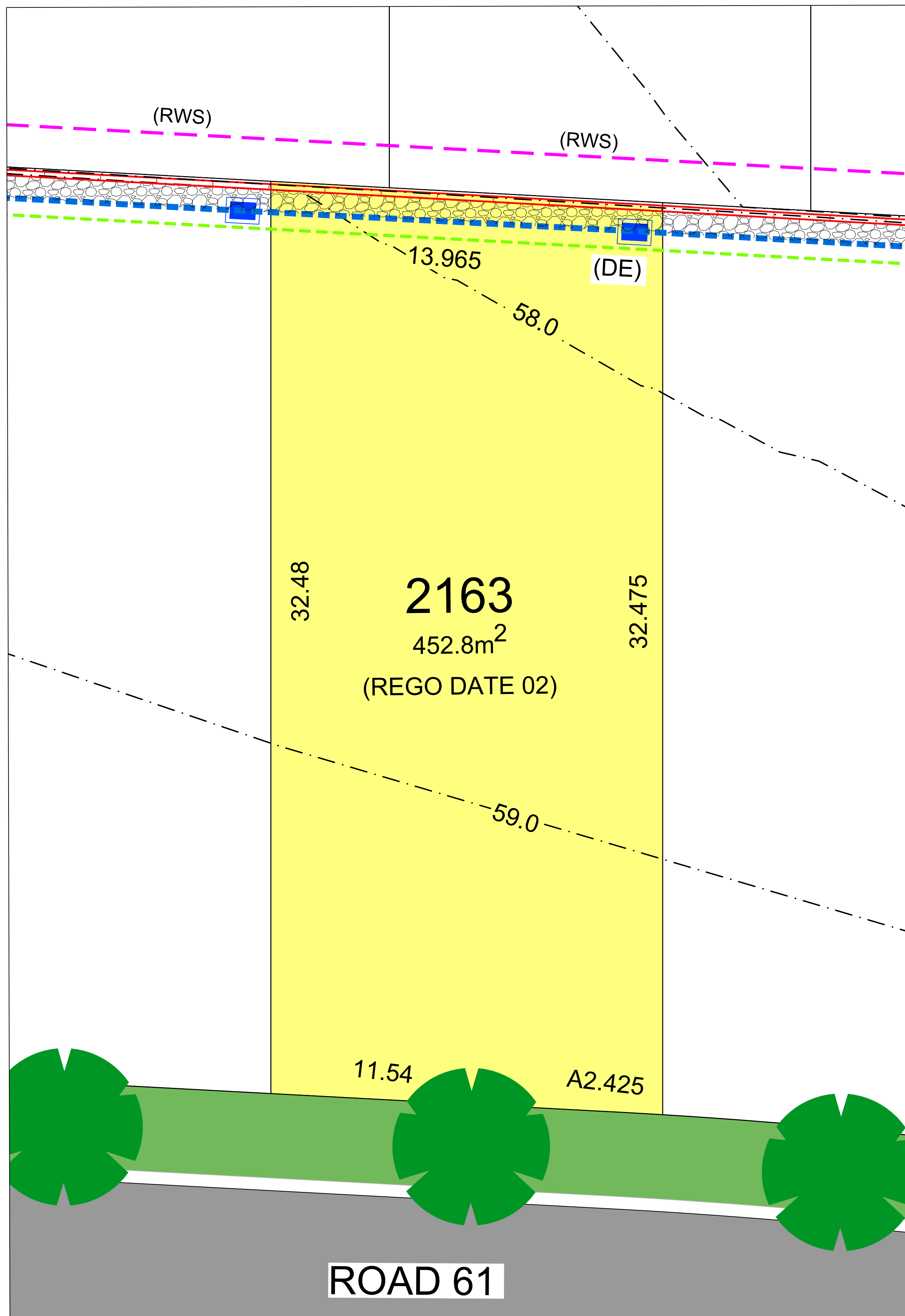
Currently no available H&L Packages

Stage Plan



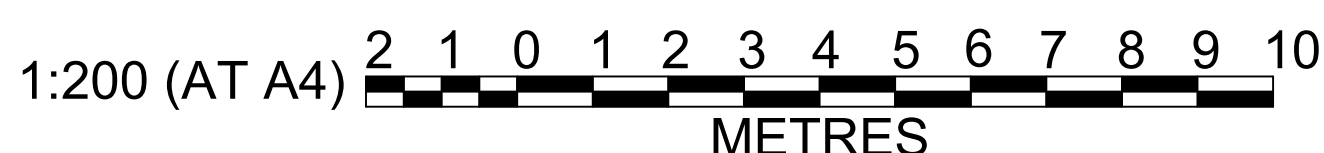
For more information, please speak to our sales team on 1300 289 733

*Whilst every care has been taken with the preparation of these particulars, which are believed to be correct, they are in no way warranted by the selling agent or the owner either in whole or in part and should not be construed as forming part of any contract or relied upon in any way. Any intending purchasers are advised to make such enquires as they deem necessary to satisfy themselves on all matters in this respect. This disclaimer applies except in respect of those conditions, warranties and rights imposed by law which cannot be excluded or modified.



DRAFT

LEGEND



	SEWER		SANDSTONE LOG TYPE RETAINING WALL		LOT
	WATER		PANEL TYPE RETAINING WALL		ROAD
	ELECTRICAL		CONTOUR		FOOTPATH
	NBN		DRAINAGE EASEMENT		TURF
	LIGHT POST		SUBSTATION EASEMENT		TREE
	STORMWATER DRAINAGE		EASEMENT FOR RETAINING WALL SUPPORT		

LOT 2163

9 FEBRUARY 2024

NOTE: UTILITIES ARE TO BE ADDED WHEN AVAILABLE

For more information, please speak to our sales team on 1300 289 733

- THE LEGEND IS GENERIC, IT IS POSSIBLE NOT ALL UTILITIES/ FEATURES/ RESTRICTIONS LISTED ARE APPLICABLE TO THIS LOT.
- THE LOT LEVEL AND UTILITY INFORMATION IS INDICATIVE, AND ONSITE MEASURE, EXPOSURE AND IDENTIFICATIONS ARE REQUIRED BY YOUR SURVEYOR/ CONTRACTOR/ BUILDER. REDBANK ACCEPTS NO LIABILITY OR ANY LOSS OR DAMAGE ARISING AS A RESULT OF RELIANCE ON THIS INFORMATION.
- REFERENCE IS REQUIRED TO THE REDBANK DESIGN GUIDELINES AND COUNCIL DCP TO CONFIRM BUILDING AND LANDSCAPE REQUIREMENTS.
- ALL INFORMATION PROVIDED IS BASED ON PRELIMINARY PLANS AT THE TIME OF PRINTING AND IS SUBJECT TO ANY UPDATE AS REQUIRED.
- ALL INFORMATION TO BE READ IN CONJUNCTION WITH SALES CONTRACT.