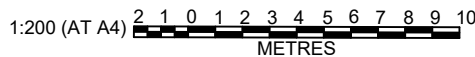


DRAFT



LEGEND

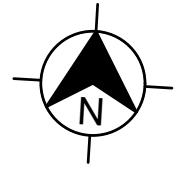
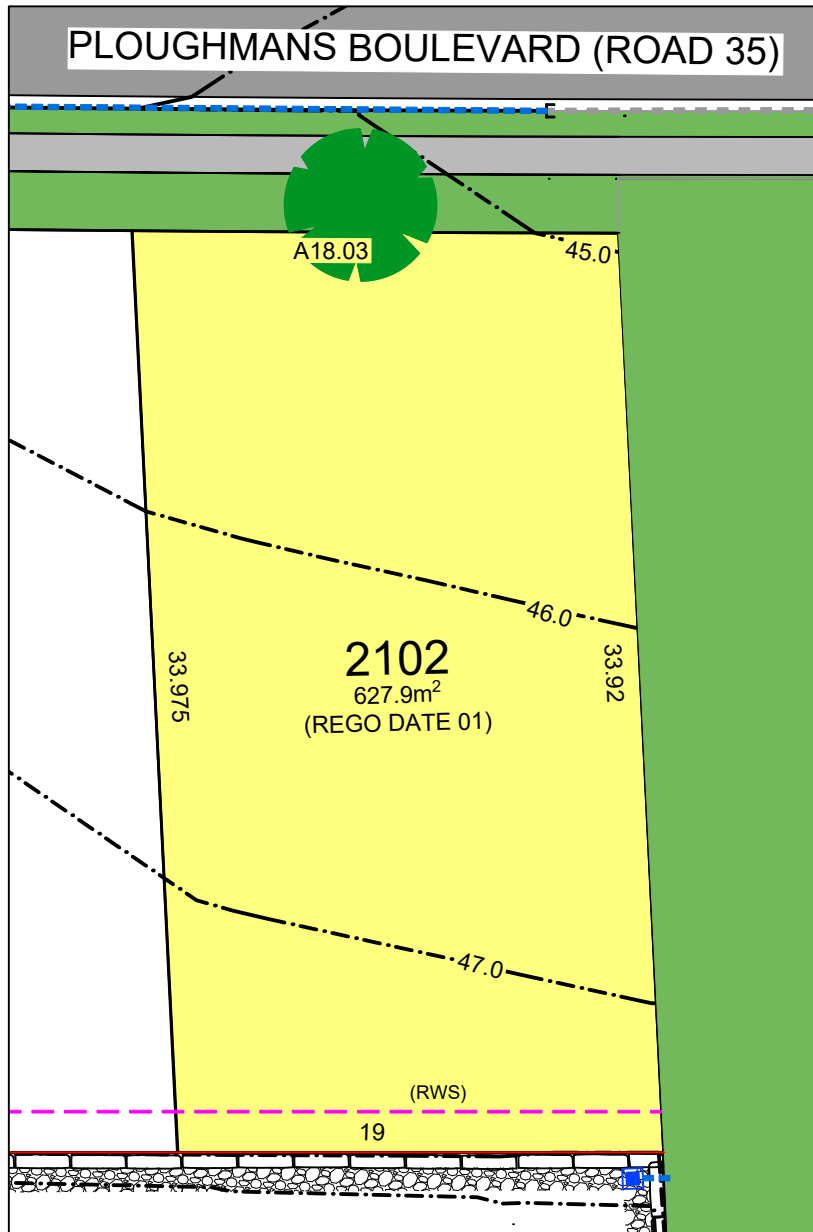
	SEWER		SANDSTONE LOG TYPE RETAINING WALL		LOT
	WATER		PANEL TYPE RETAINING WALL		ROAD
	ELECTRICAL		CONTOUR		FOOTPATH
	NBN		(DE) DRAINAGE EASEMENT		TURF
	LIGHT POST		(SE) SUBSTATION EASEMENT		TREE
	STORMWATER DRAINAGE		(RWS) EASEMENT FOR RETAINING WALL SUPPORT		

LOT 2101
8 FEBRUARY 2024

NOTE: UTILITIES ARE TO BE ADDED WHEN AVAILABLE

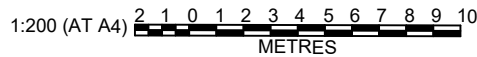
For more information, please speak to our sales team on 1300 289 733

- THE LEGEND IS GENERIC, IT IS POSSIBLE NOT ALL UTILITIES/ FEATURES/ RESTRICTIONS LISTED ARE APPLICABLE TO THIS LOT.
- THE LOT LEVEL AND UTILITY INFORMATION IS INDICATIVE, AND ONSITE MEASURE, EXPOSURE AND IDENTIFICATIONS ARE REQUIRED BY YOUR SURVEYOR/ CONTRACTOR/ BUILDER. REDBANK ACCEPTS NO LIABILITY OR ANY LOSS OR DAMAGE ARISING AS A RESULT OF RELIANCE ON THIS INFORMATION.
- REFERENCE IS REQUIRED TO THE REDBANK DESIGN GUIDELINES AND COUNCIL DCP TO CONFIRM BUILDING AND LANDSCAPE REQUIREMENTS.
- ALL INFORMATION PROVIDED IS BASED ON PRELIMINARY PLANS AT THE TIME OF PRINTING AND IS SUBJECT TO ANY UPDATE AS REQUIRED.
- ALL INFORMATION TO BE READ IN CONJUNCTION WITH SALES CONTRACT.



DRAFT

LEGEND



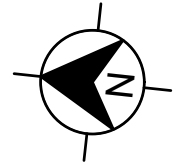
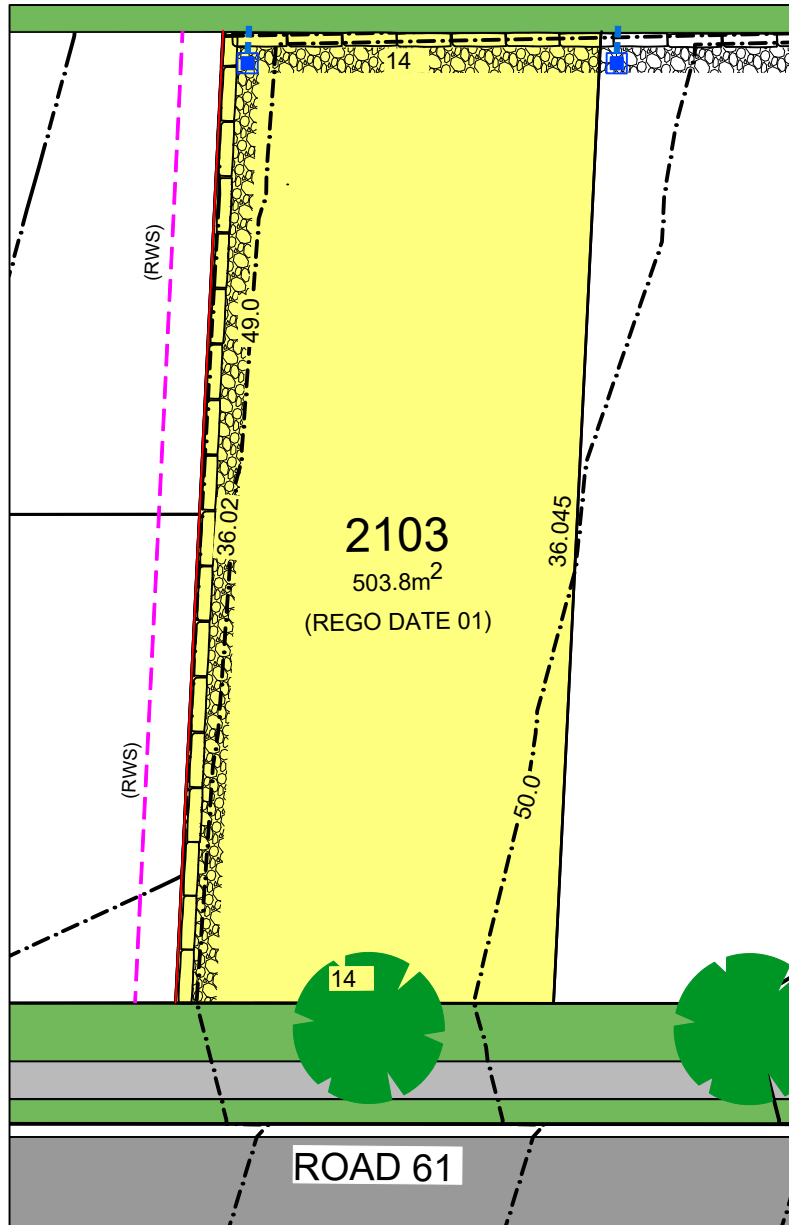
	SEWER		SANDSTONE LOG TYPE RETAINING WALL		LOT
	WATER		PANEL TYPE RETAINING WALL		ROAD
	ELECTRICAL		CONTOUR		FOOTPATH
	NBN		DRAINAGE EASEMENT		TURF
	LIGHT POST		SUBSTATION EASEMENT		TREE
	STORMWATER DRAINAGE		EASEMENT FOR RETAINING WALL SUPPORT		

LOT 2102
8 FEBRUARY 2024

NOTE: UTILITIES ARE TO BE
ADDED WHEN AVAILABLE

For more information, please speak to our sales team on 1300 289 733

- THE LEGEND IS GENERIC, IT IS POSSIBLE NOT ALL UTILITIES/ FEATURES/ RESTRICTIONS LISTED ARE APPLICABLE TO THIS LOT.
- THE LOT LEVEL AND UTILITY INFORMATION IS INDICATIVE, AND ONSITE MEASURE, EXPOSURE AND IDENTIFICATIONS ARE REQUIRED BY YOUR SURVEYOR/ CONTRACTOR/ BUILDER. REDBANK ACCEPTS NO LIABILITY OR ANY LOSS OR DAMAGE ARISING AS A RESULT OF RELIANCE ON THIS INFORMATION.
- REFERENCE IS REQUIRED TO THE REDBANK DESIGN GUIDELINES AND COUNCIL DCP TO CONFIRM BUILDING AND LANDSCAPE REQUIREMENTS.
- ALL INFORMATION PROVIDED IS BASED ON PRELIMINARY PLANS AT THE TIME OF PRINTING AND IS SUBJECT TO ANY UPDATE AS REQUIRED.
- ALL INFORMATION TO BE READ IN CONJUNCTION WITH SALES CONTRACT.



DRAFT

1:200 (AT A4) METRES

LEGEND

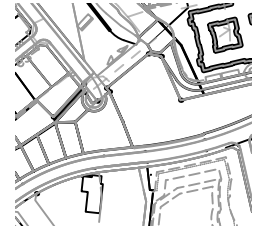
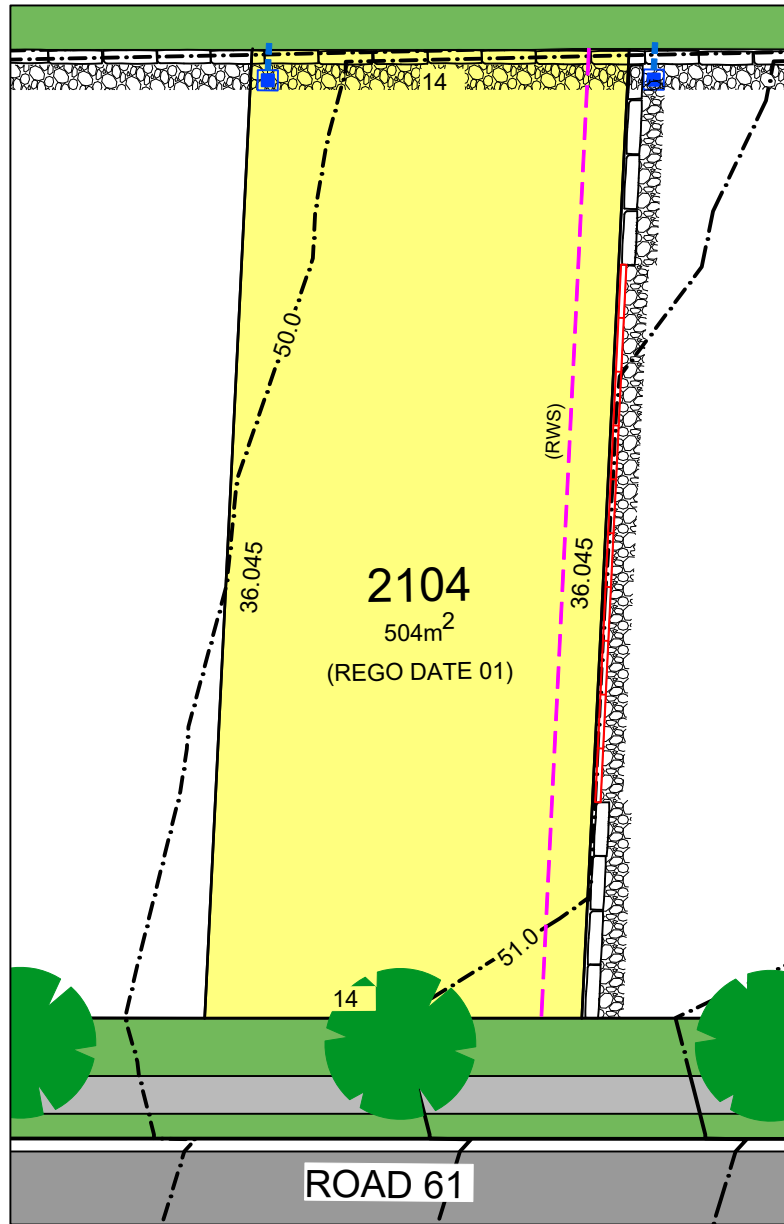
	SEWER		SANDSTONE LOG TYPE RETAINING WALL		LOT
	WATER		PANEL TYPE RETAINING WALL		ROAD
	ELECTRICAL		CONTOUR		FOOTPATH
	NBN		(DE) DRAINAGE EASEMENT		TURF
	LIGHT POST		(SE) SUBSTATION EASEMENT		TREE
	STORMWATER DRAINAGE		(RWS) EASEMENT FOR RETAINING WALL SUPPORT		

LOT 2103
8 FEBRUARY 2024

NOTE: UTILITIES ARE TO BE ADDED WHEN AVAILABLE

For more information, please speak to our sales team on 1300 289 733

- THE LEGEND IS GENERIC, IT IS POSSIBLE NOT ALL UTILITIES/ FEATURES/ RESTRICTIONS LISTED ARE APPLICABLE TO THIS LOT.
- THE LOT LEVEL AND UTILITY INFORMATION IS INDICATIVE, AND ONSITE MEASURE, EXPOSURE AND IDENTIFICATIONS ARE REQUIRED BY YOUR SURVEYOR/ CONTRACTOR/ BUILDER. REDBANK ACCEPTS NO LIABILITY OR ANY LOSS OR DAMAGE ARISING AS A RESULT OF RELIANCE ON THIS INFORMATION.
- REFERENCE IS REQUIRED TO THE REDBANK DESIGN GUIDELINES AND COUNCIL DCP TO CONFIRM BUILDING AND LANDSCAPE REQUIREMENTS.
- ALL INFORMATION PROVIDED IS BASED ON PRELIMINARY PLANS AT THE TIME OF PRINTING AND IS SUBJECT TO ANY UPDATE AS REQUIRED.
- ALL INFORMATION TO BE READ IN CONJUNCTION WITH SALES CONTRACT.



DRAFT

1:200 (AT A4) METRES

LEGEND

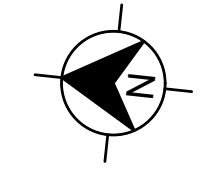
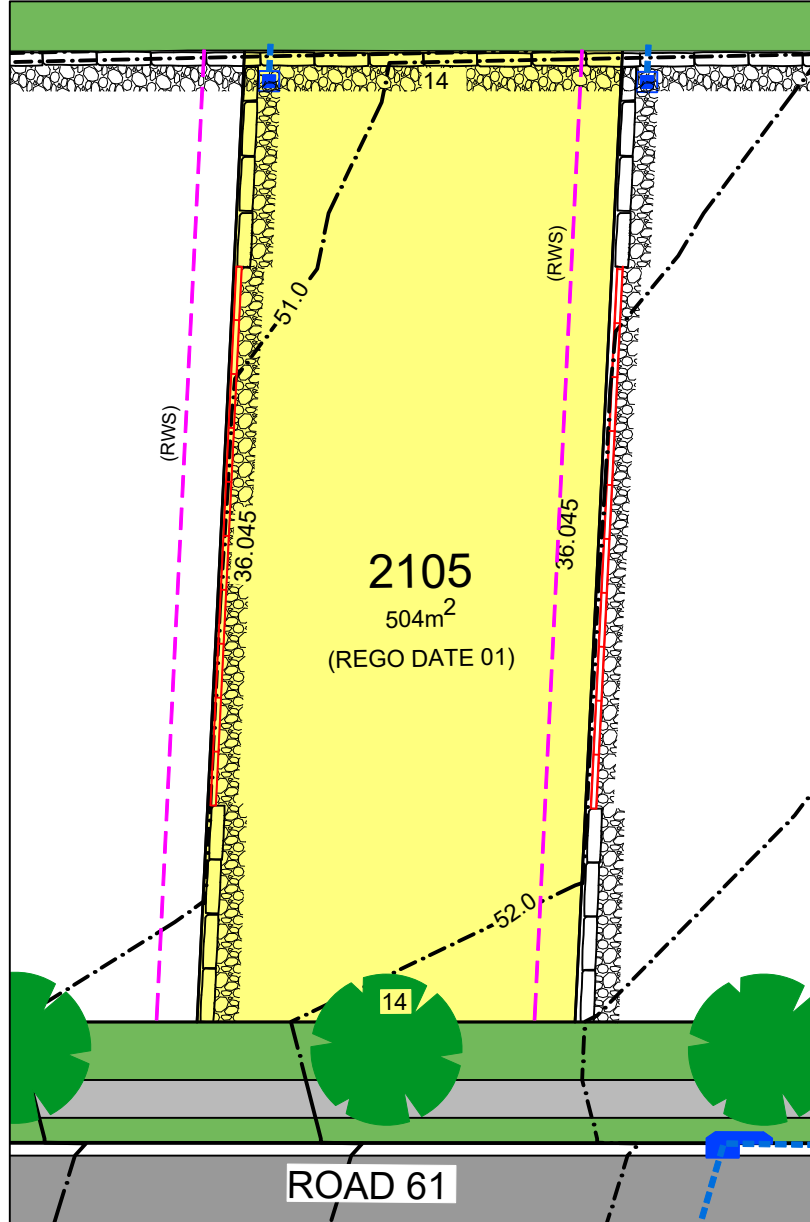
- | | | | | | |
|--|---------------------|--|---|--|----------|
| | SEWER | | SANDSTONE LOG TYPE RETAINING WALL | | LOT |
| | WATER | | PANEL TYPE RETAINING WALL | | ROAD |
| | ELECTRICAL | | CONTOUR | | FOOTPATH |
| | NBN | | (DE) DRAINAGE EASEMENT | | TURF |
| | LIGHT POST | | (SE) SUBSTATION EASEMENT | | TREE |
| | STORMWATER DRAINAGE | | (RWS) EASEMENT FOR RETAINING WALL SUPPORT | | |

LOT 2104
8 FEBRUARY 2024

NOTE: UTILITIES ARE TO BE ADDED WHEN AVAILABLE

For more information, please speak to our sales team on 1300 289 733

- THE LEGEND IS GENERIC, IT IS POSSIBLE NOT ALL UTILITIES/ FEATURES/ RESTRICTIONS LISTED ARE APPLICABLE TO THIS LOT.
- THE LOT LEVEL AND UTILITY INFORMATION IS INDICATIVE, AND ONSITE MEASURE, EXPOSURE AND IDENTIFICATIONS ARE REQUIRED BY YOUR SURVEYOR/ CONTRACTOR/ BUILDER. REDBANK ACCEPTS NO LIABILITY OR ANY LOSS OR DAMAGE ARISING AS A RESULT OF RELIANCE ON THIS INFORMATION.
- REFERENCE IS REQUIRED TO THE REDBANK DESIGN GUIDELINES AND COUNCIL DCP TO CONFIRM BUILDING AND LANDSCAPE REQUIREMENTS.
- ALL INFORMATION PROVIDED IS BASED ON PRELIMINARY PLANS AT THE TIME OF PRINTING AND IS SUBJECT TO ANY UPDATE AS REQUIRED.
- ALL INFORMATION TO BE READ IN CONJUNCTION WITH SALES CONTRACT.



DRAFT

1:200 (AT A4) 2 1 0 1 2 3 4 5 6 7 8 9 10
METRES

LEGEND

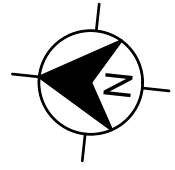
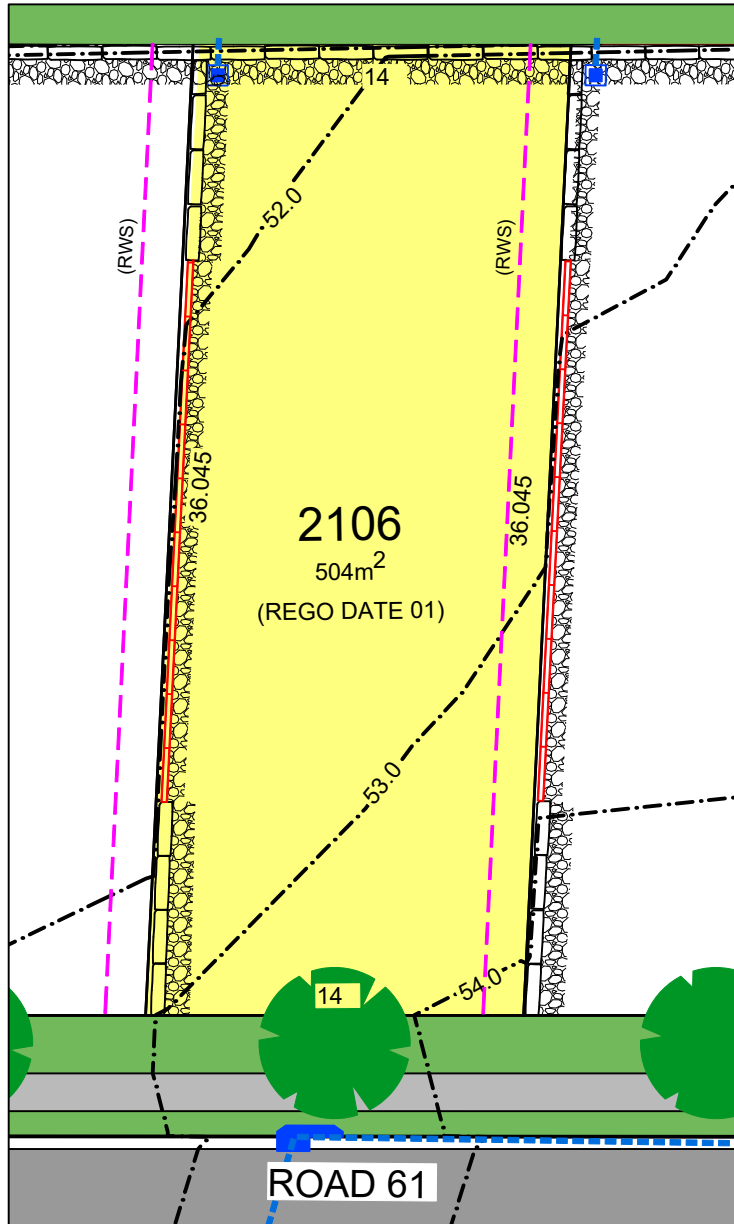
	SEWER		SANDSTONE LOG TYPE RETAINING WALL		LOT
	WATER		PANEL TYPE RETAINING WALL		ROAD
	ELECTRICAL		CONTOUR		FOOTPATH
	NBN		(DE) DRAINAGE EASEMENT		TURF
	LIGHT POST		(SE) SUBSTATION EASEMENT		TREE
	STORMWATER DRAINAGE		(RWS) EASEMENT FOR RETAINING WALL SUPPORT		

LOT 2105
8 FEBRUARY 2024

NOTE: UTILITIES ARE TO BE ADDED WHEN AVAILABLE

For more information, please speak to our sales team on 1300 289 733

- THE LEGEND IS GENERIC, IT IS POSSIBLE NOT ALL UTILITIES/ FEATURES/ RESTRICTIONS LISTED ARE APPLICABLE TO THIS LOT.
- THE LOT LEVEL AND UTILITY INFORMATION IS INDICATIVE, AND ONSITE MEASURE, EXPOSURE AND IDENTIFICATIONS ARE REQUIRED BY YOUR SURVEYOR/ CONTRACTOR/ BUILDER. REDBANK ACCEPTS NO LIABILITY OR ANY LOSS OR DAMAGE ARISING AS A RESULT OF RELIANCE ON THIS INFORMATION.
- REFERENCE IS REQUIRED TO THE REDBANK DESIGN GUIDELINES AND COUNCIL DCP TO CONFIRM BUILDING AND LANDSCAPE REQUIREMENTS.
- ALL INFORMATION PROVIDED IS BASED ON PRELIMINARY PLANS AT THE TIME OF PRINTING AND IS SUBJECT TO ANY UPDATE AS REQUIRED.
- ALL INFORMATION TO BE READ IN CONJUNCTION WITH SALES CONTRACT.



DRAFT

1:200 (AT A4) METRES

LEGEND

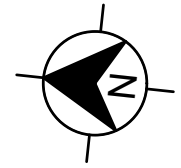
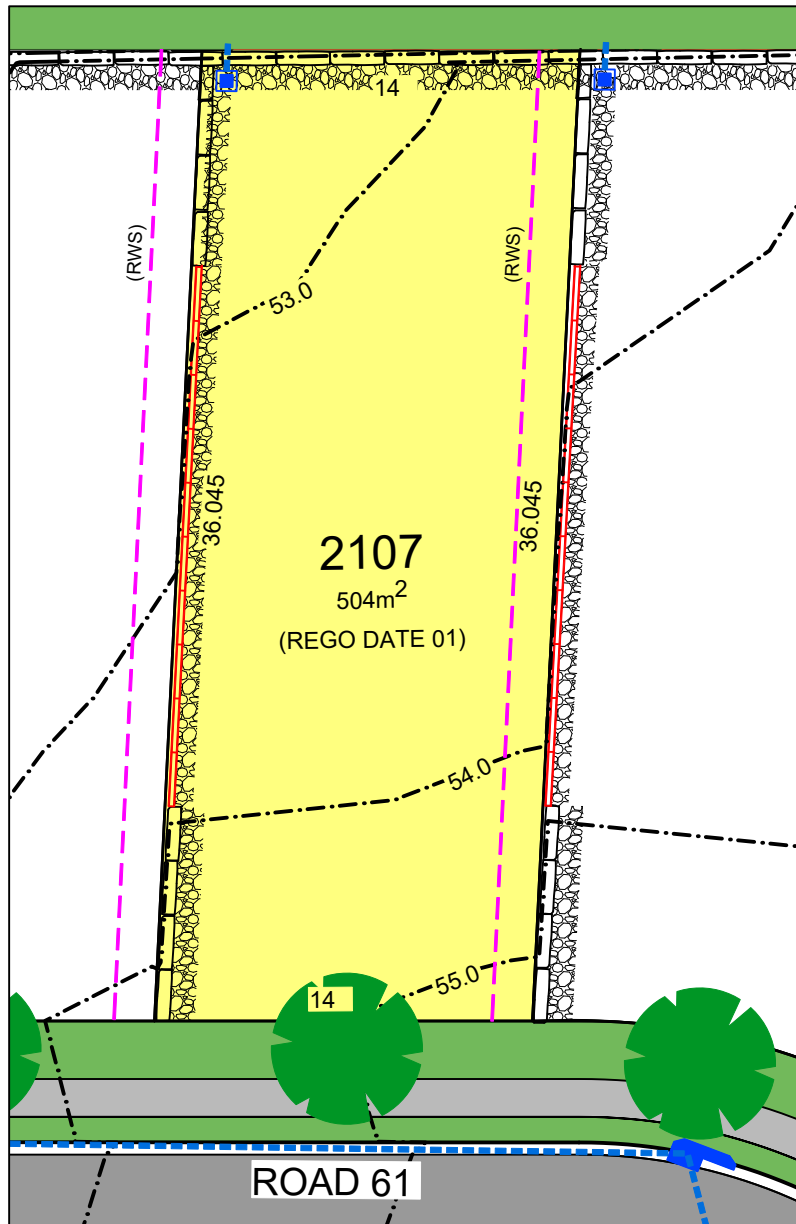
	SEWER		SANDSTONE LOG TYPE RETAINING WALL		LOT
	WATER		PANEL TYPE RETAINING WALL		ROAD
	ELECTRICAL		CONTOUR		FOOTPATH
	NBN		(DE) DRAINAGE EASEMENT		TURF
	LIGHT POST		(SE) SUBSTATION EASEMENT		TREE
	STORMWATER DRAINAGE		(RWS) EASEMENT FOR RETAINING WALL SUPPORT		

LOT 2106
8 FEBRUARY 2024

NOTE: UTILITIES ARE TO BE ADDED WHEN AVAILABLE

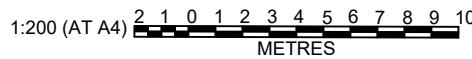
For more information, please speak to our sales team on 1300 289 733

- THE LEGEND IS GENERIC, IT IS POSSIBLE NOT ALL UTILITIES/ FEATURES/ RESTRICTIONS LISTED ARE APPLICABLE TO THIS LOT.
- THE LOT LEVEL AND UTILITY INFORMATION IS INDICATIVE, AND ONSITE MEASURE, EXPOSURE AND IDENTIFICATIONS ARE REQUIRED BY YOUR SURVEYOR/ CONTRACTOR/ BUILDER. REDBANK ACCEPTS NO LIABILITY OR ANY LOSS OR DAMAGE ARISING AS A RESULT OF RELIANCE ON THIS INFORMATION.
- REFERENCE IS REQUIRED TO THE REDBANK DESIGN GUIDELINES AND COUNCIL DCP TO CONFIRM BUILDING AND LANDSCAPE REQUIREMENTS.
- ALL INFORMATION PROVIDED IS BASED ON PRELIMINARY PLANS AT THE TIME OF PRINTING AND IS SUBJECT TO ANY UPDATE AS REQUIRED.
- ALL INFORMATION TO BE READ IN CONJUNCTION WITH SALES CONTRACT.



DRAFT

LEGEND



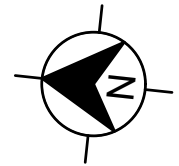
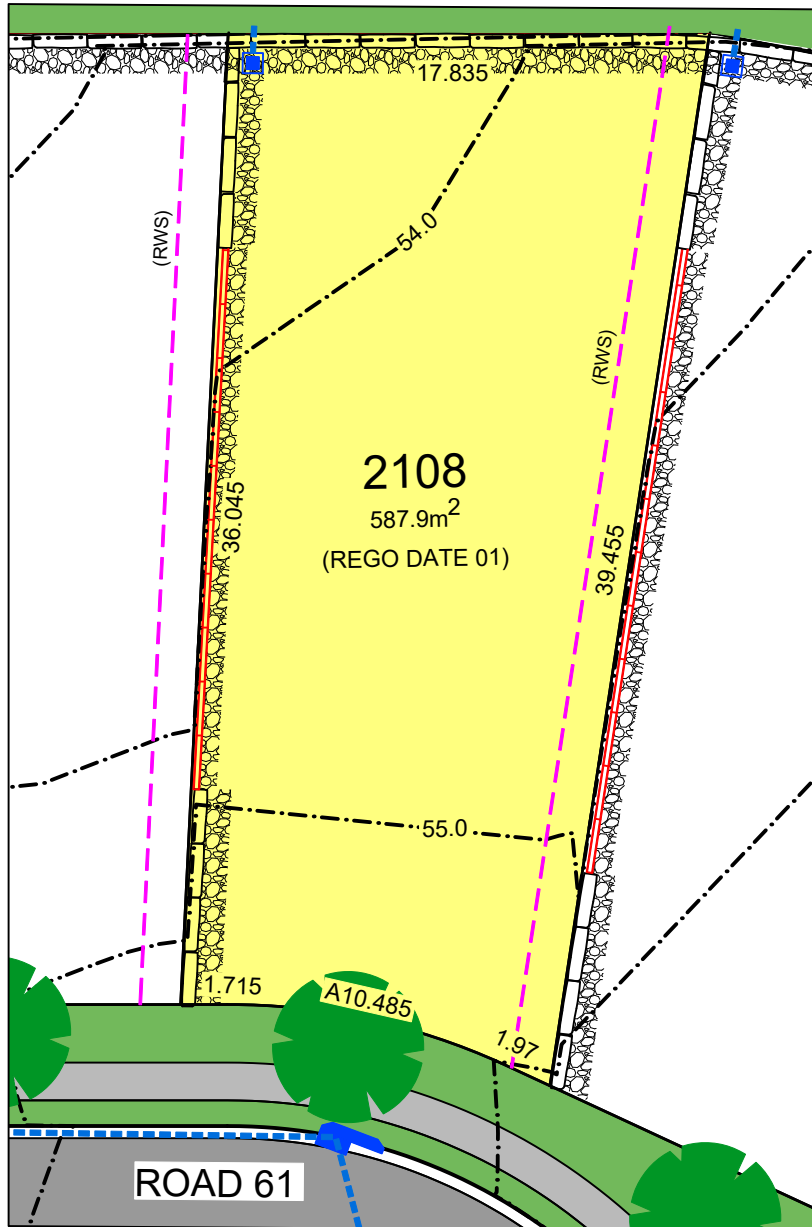
	SEWER		SANDSTONE LOG TYPE RETAINING WALL		LOT
	WATER		PANEL TYPE RETAINING WALL		ROAD
	ELECTRICAL		CONTOUR		FOOTPATH
	NBN		51.0		TURF
	LIGHT POST		(DE) DRAINAGE EASEMENT		TREE
	STORMWATER DRAINAGE		(SE) SUBSTATION EASEMENT		
			(RWS) EASEMENT FOR RETAINING WALL SUPPORT		

LOT 2107
8 FEBRUARY 2024

NOTE: UTILITIES ARE TO BE ADDED WHEN AVAILABLE

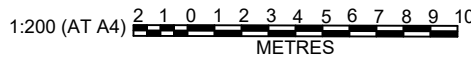
For more information, please speak to our sales team on 1300 289 733

- THE LEGEND IS GENERIC, IT IS POSSIBLE NOT ALL UTILITIES/ FEATURES/ RESTRICTIONS LISTED ARE APPLICABLE TO THIS LOT.
- THE LOT LEVEL AND UTILITY INFORMATION IS INDICATIVE, AND ONSITE MEASURE, EXPOSURE AND IDENTIFICATIONS ARE REQUIRED BY YOUR SURVEYOR/ CONTRACTOR/ BUILDER. REDBANK ACCEPTS NO LIABILITY OR ANY LOSS OR DAMAGE ARISING AS A RESULT OF RELIANCE ON THIS INFORMATION.
- REFERENCE IS REQUIRED TO THE REDBANK DESIGN GUIDELINES AND COUNCIL DCP TO CONFIRM BUILDING AND LANDSCAPE REQUIREMENTS.
- ALL INFORMATION PROVIDED IS BASED ON PRELIMINARY PLANS AT THE TIME OF PRINTING AND IS SUBJECT TO ANY UPDATE AS REQUIRED.
- ALL INFORMATION TO BE READ IN CONJUNCTION WITH SALES CONTRACT.



DRAFT

LEGEND



	SEWER		SANDSTONE LOG TYPE RETAINING WALL		LOT
	WATER		PANEL TYPE RETAINING WALL		ROAD
	ELECTRICAL		CONTOUR		FOOTPATH
	NBN		51.0		TURF
	LIGHT POST		(DE) DRAINAGE EASEMENT		TREE
	STORMWATER DRAINAGE		(SE) SUBSTATION EASEMENT		
			(RWS) EASEMENT FOR RETAINING WALL SUPPORT		

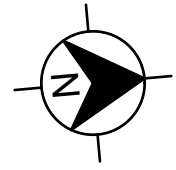
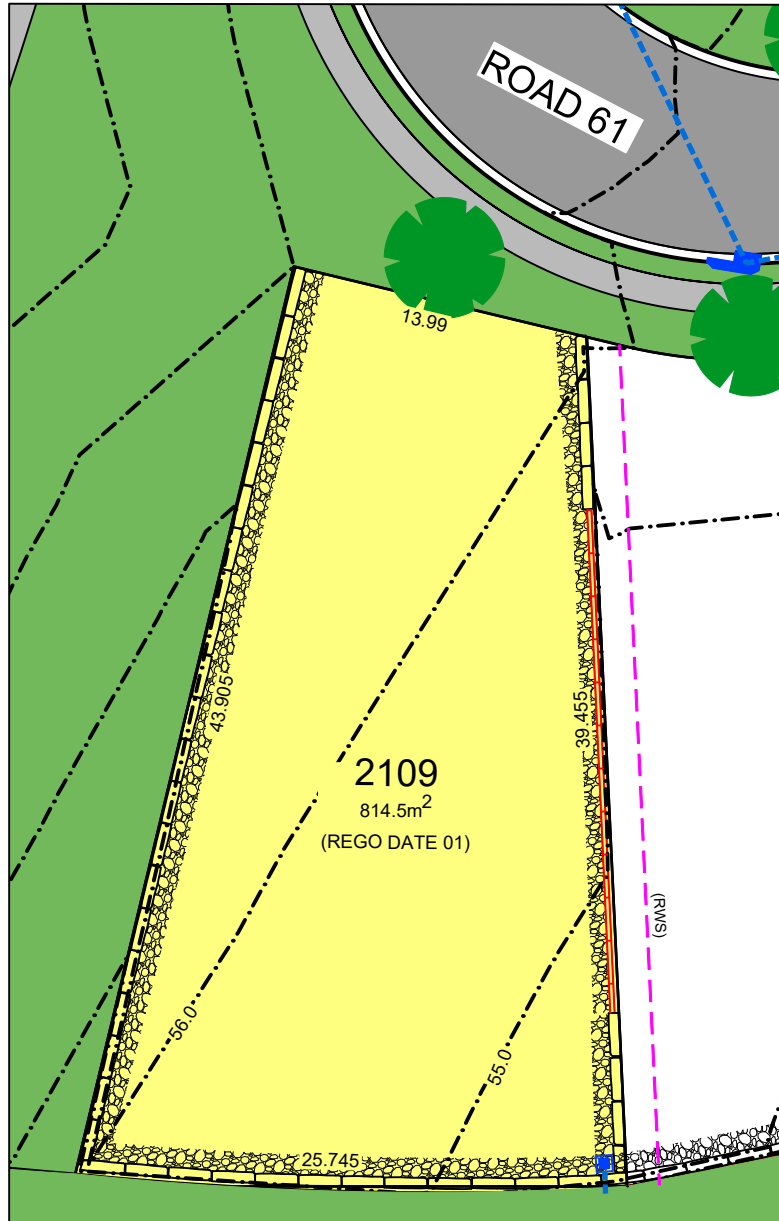
LOT 2108

8 FEBRUARY 2024

NOTE: UTILITIES ARE TO BE ADDED WHEN AVAILABLE

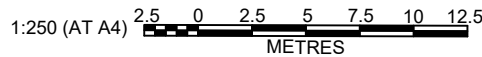
For more information, please speak to our sales team on 1300 289 733

- THE LEGEND IS GENERIC, IT IS POSSIBLE NOT ALL UTILITIES/ FEATURES/ RESTRICTIONS LISTED ARE APPLICABLE TO THIS LOT.
- THE LOT LEVEL AND UTILITY INFORMATION IS INDICATIVE, AND ONSITE MEASURE, EXPOSURE AND IDENTIFICATIONS ARE REQUIRED BY YOUR SURVEYOR/ CONTRACTOR/ BUILDER. REDBANK ACCEPTS NO LIABILITY OR ANY LOSS OR DAMAGE ARISING AS A RESULT OF RELIANCE ON THIS INFORMATION.
- REFERENCE IS REQUIRED TO THE REDBANK DESIGN GUIDELINES AND COUNCIL DCP TO CONFIRM BUILDING AND LANDSCAPE REQUIREMENTS.
- ALL INFORMATION PROVIDED IS BASED ON PRELIMINARY PLANS AT THE TIME OF PRINTING AND IS SUBJECT TO ANY UPDATE AS REQUIRED.
- ALL INFORMATION TO BE READ IN CONJUNCTION WITH SALES CONTRACT.



DRAFT

LEGEND



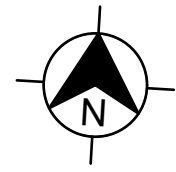
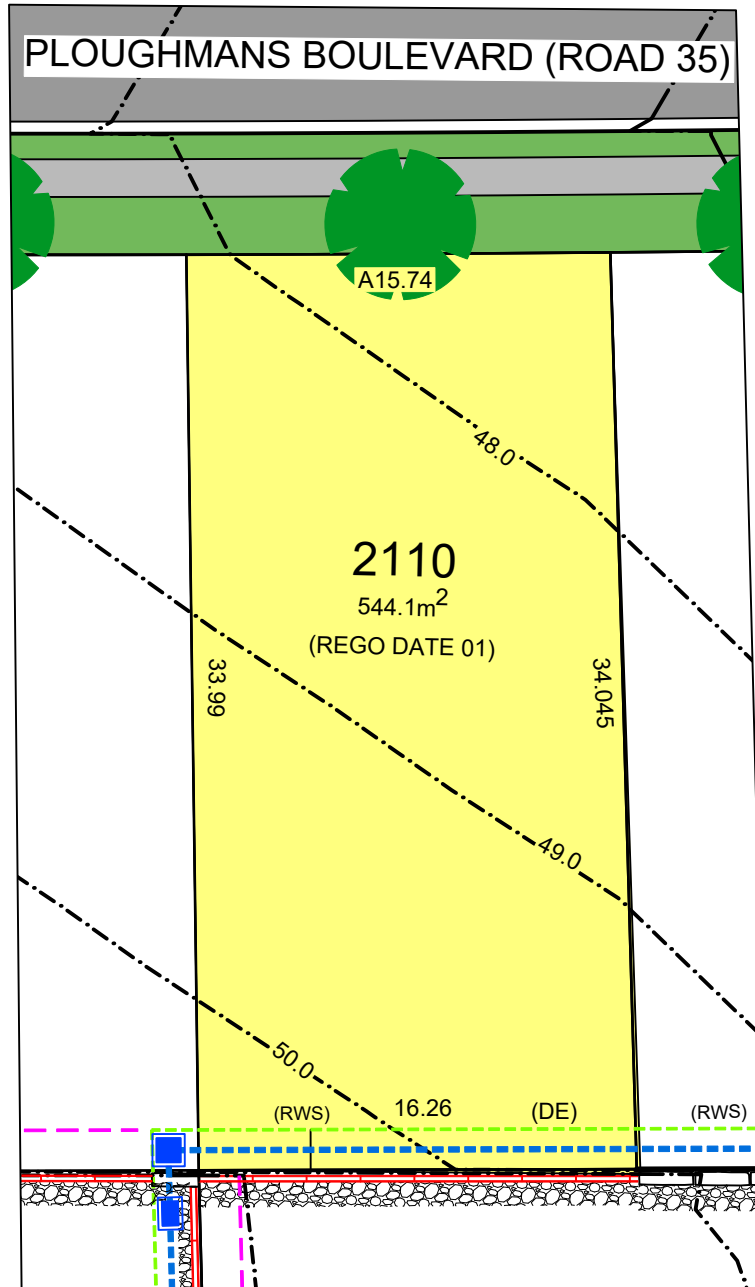
	SEWER		SANDSTONE LOG TYPE RETAINING WALL		LOT
	WATER		PANEL TYPE RETAINING WALL		ROAD
	ELECTRICAL		CONTOUR		FOOTPATH
	NBN		DRAINAGE EASEMENT		TURF
	LIGHT POST		SUBSTATION EASEMENT		TREE
	STORMWATER DRAINAGE		EASEMENT FOR RETAINING WALL SUPPORT		

LOT 2109
8 FEBRUARY 2024

NOTE: UTILITIES ARE TO BE ADDED WHEN AVAILABLE

For more information, please speak to our sales team on 1300 289 733

- THE LEGEND IS GENERIC, IT IS POSSIBLE NOT ALL UTILITIES/ FEATURES/ RESTRICTIONS LISTED ARE APPLICABLE TO THIS LOT.
- THE LOT LEVEL AND UTILITY INFORMATION IS INDICATIVE, AND ONSITE MEASURE, EXPOSURE AND IDENTIFICATIONS ARE REQUIRED BY YOUR SURVEYOR/ CONTRACTOR/ BUILDER. REDBANK ACCEPTS NO LIABILITY OR ANY LOSS OR DAMAGE ARISING AS A RESULT OF RELIANCE ON THIS INFORMATION.
- REFERENCE IS REQUIRED TO THE REDBANK DESIGN GUIDELINES AND COUNCIL DCP TO CONFIRM BUILDING AND LANDSCAPE REQUIREMENTS.
- ALL INFORMATION PROVIDED IS BASED ON PRELIMINARY PLANS AT THE TIME OF PRINTING AND IS SUBJECT TO ANY UPDATE AS REQUIRED.
- ALL INFORMATION TO BE READ IN CONJUNCTION WITH SALES CONTRACT.



DRAFT

LEGEND

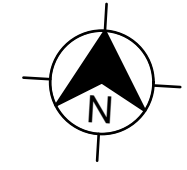
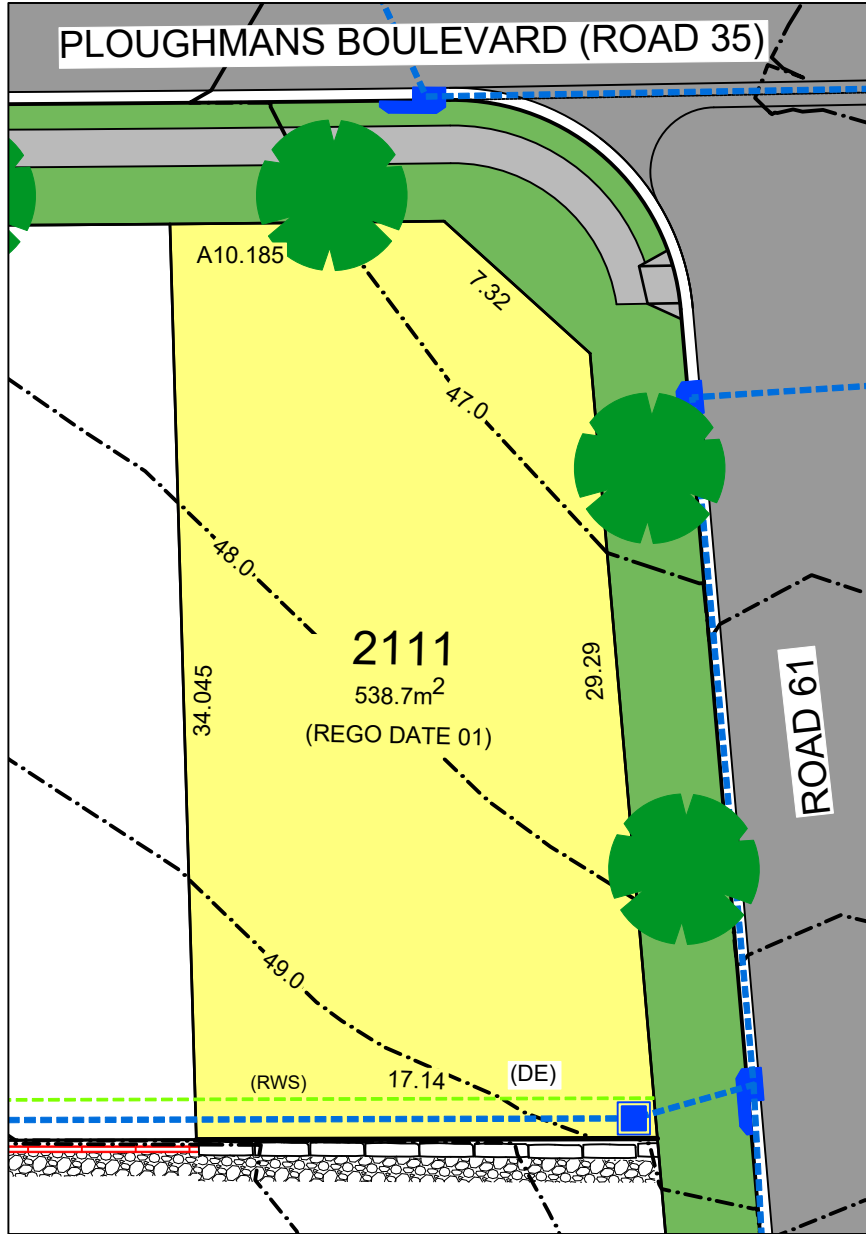
	SEWER		SANDSTONE LOG TYPE RETAINING WALL		LOT
	WATER		PANEL TYPE RETAINING WALL		ROAD
	ELECTRICAL		CONTOUR		FOOTPATH
	NBN		DRAINAGE EASEMENT		TURF
	LIGHT POST		SUBSTATION EASEMENT		TREE
	STORMWATER DRAINAGE		EASEMENT FOR RETAINING WALL SUPPORT		

LOT 2110
8 FEBRUARY 2024

NOTE: UTILITIES ARE TO BE ADDED WHEN AVAILABLE

For more information, please speak to our sales team on 1300 289 733

- THE LEGEND IS GENERIC, IT IS POSSIBLE NOT ALL UTILITIES/ FEATURES/ RESTRICTIONS LISTED ARE APPLICABLE TO THIS LOT.
- THE LOT LEVEL AND UTILITY INFORMATION IS INDICATIVE, AND ONSITE MEASURE, EXPOSURE AND IDENTIFICATIONS ARE REQUIRED BY YOUR SURVEYOR/ CONTRACTOR/ BUILDER. REDBANK ACCEPTS NO LIABILITY OR ANY LOSS OR DAMAGE ARISING AS A RESULT OF RELIANCE ON THIS INFORMATION.
- REFERENCE IS REQUIRED TO THE REDBANK DESIGN GUIDELINES AND COUNCIL DCP TO CONFIRM BUILDING AND LANDSCAPE REQUIREMENTS.
- ALL INFORMATION PROVIDED IS BASED ON PRELIMINARY PLANS AT THE TIME OF PRINTING AND IS SUBJECT TO ANY UPDATE AS REQUIRED.
- ALL INFORMATION TO BE READ IN CONJUNCTION WITH SALES CONTRACT.



DRAFT

1:200 (AT A4) METRES

LEGEND

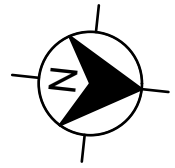
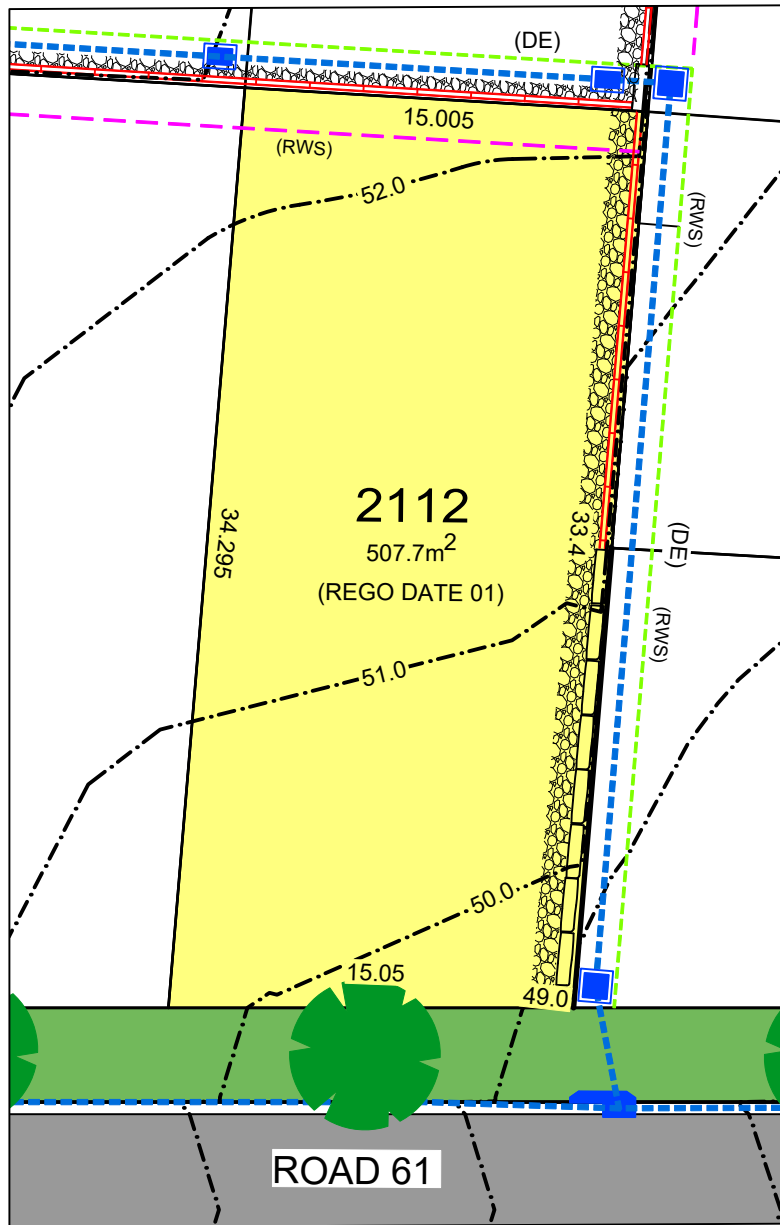
	SEWER		SANDSTONE LOG TYPE RETAINING WALL		LOT
	WATER		PANEL TYPE RETAINING WALL		ROAD
	ELECTRICAL		CONTOUR		FOOTPATH
	NBN		(DE) DRAINAGE EASEMENT		TURF
	LIGHT POST		(SE) SUBSTATION EASEMENT		TREE
	STORMWATER DRAINAGE		(RWS) EASEMENT FOR RETAINING WALL SUPPORT		

LOT 2111
8 FEBRUARY 2024

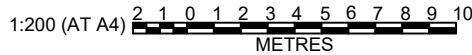
NOTE: UTILITIES ARE TO BE ADDED WHEN AVAILABLE

For more information, please speak to our sales team on 1300 289 733

- THE LEGEND IS GENERIC, IT IS POSSIBLE NOT ALL UTILITIES/ FEATURES/ RESTRICTIONS LISTED ARE APPLICABLE TO THIS LOT.
- THE LOT LEVEL AND UTILITY INFORMATION IS INDICATIVE, AND ONSITE MEASURE, EXPOSURE AND IDENTIFICATIONS ARE REQUIRED BY YOUR SURVEYOR/ CONTRACTOR/ BUILDER. REDBANK ACCEPTS NO LIABILITY OR ANY LOSS OR DAMAGE ARISING AS A RESULT OF RELIANCE ON THIS INFORMATION.
- REFERENCE IS REQUIRED TO THE REDBANK DESIGN GUIDELINES AND COUNCIL DCP TO CONFIRM BUILDING AND LANDSCAPE REQUIREMENTS.
- ALL INFORMATION PROVIDED IS BASED ON PRELIMINARY PLANS AT THE TIME OF PRINTING AND IS SUBJECT TO ANY UPDATE AS REQUIRED.
- ALL INFORMATION TO BE READ IN CONJUNCTION WITH SALES CONTRACT.



DRAFT



LEGEND

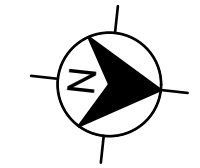
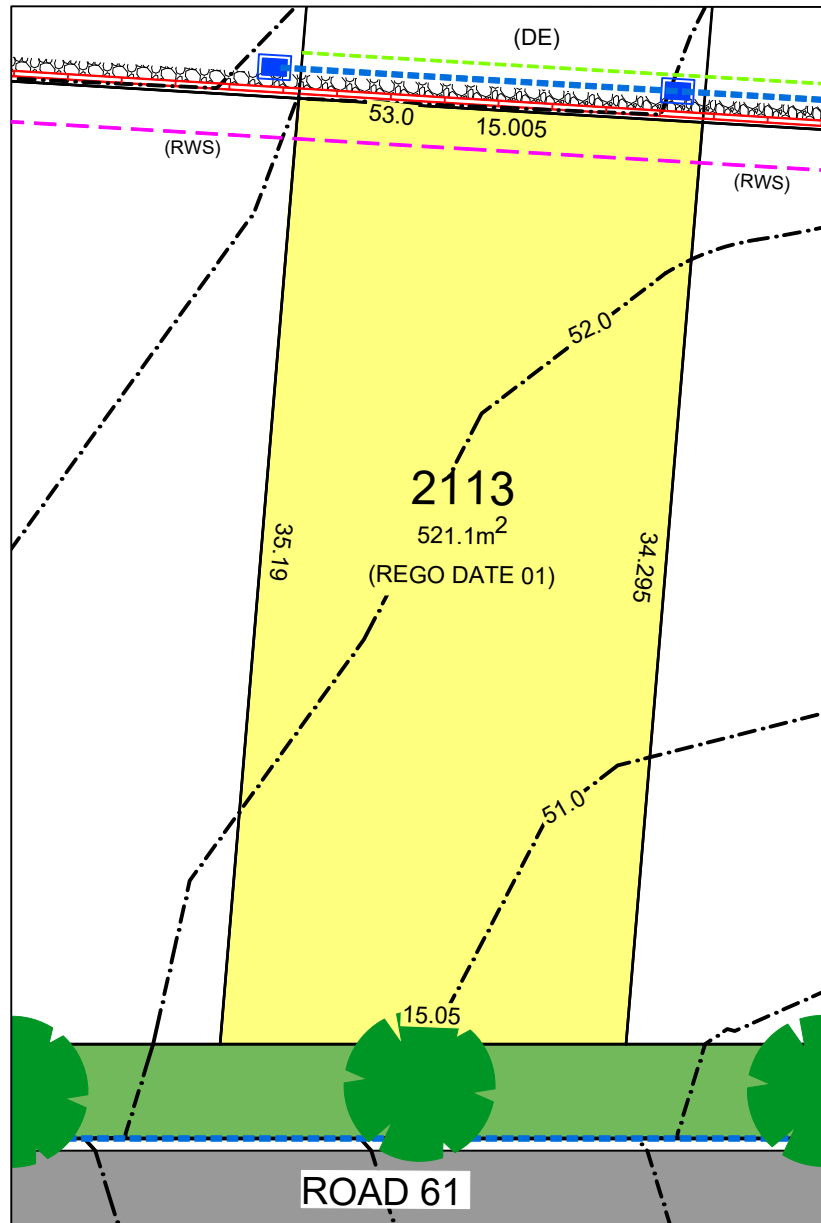
	SEWER		SANDSTONE LOG TYPE RETAINING WALL		LOT
	WATER		PANEL TYPE RETAINING WALL		ROAD
	ELECTRICAL		CONTOUR		FOOTPATH
	NBN		51.0		TURF
	LIGHT POST		(DE) DRAINAGE EASEMENT		TREE
	STORMWATER DRAINAGE		(SE) SUBSTATION EASEMENT		
			(RWS) EASEMENT FOR RETAINING WALL SUPPORT		

LOT 2112
8 FEBRUARY 2024

NOTE: UTILITIES ARE TO BE ADDED WHEN AVAILABLE

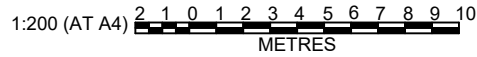
For more information, please speak to our sales team on 1300 289 733

- THE LEGEND IS GENERIC, IT IS POSSIBLE NOT ALL UTILITIES/ FEATURES/ RESTRICTIONS LISTED ARE APPLICABLE TO THIS LOT.
- THE LOT LEVEL AND UTILITY INFORMATION IS INDICATIVE, AND ONSITE MEASURE, EXPOSURE AND IDENTIFICATIONS ARE REQUIRED BY YOUR SURVEYOR/ CONTRACTOR/ BUILDER. REDBANK ACCEPTS NO LIABILITY OR ANY LOSS OR DAMAGE ARISING AS A RESULT OF RELIANCE ON THIS INFORMATION.
- REFERENCE IS REQUIRED TO THE REDBANK DESIGN GUIDELINES AND COUNCIL DCP TO CONFIRM BUILDING AND LANDSCAPE REQUIREMENTS.
- ALL INFORMATION PROVIDED IS BASED ON PRELIMINARY PLANS AT THE TIME OF PRINTING AND IS SUBJECT TO ANY UPDATE AS REQUIRED.
- ALL INFORMATION TO BE READ IN CONJUNCTION WITH SALES CONTRACT.



DRAFT

LEGEND



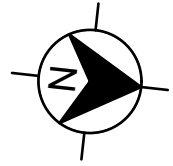
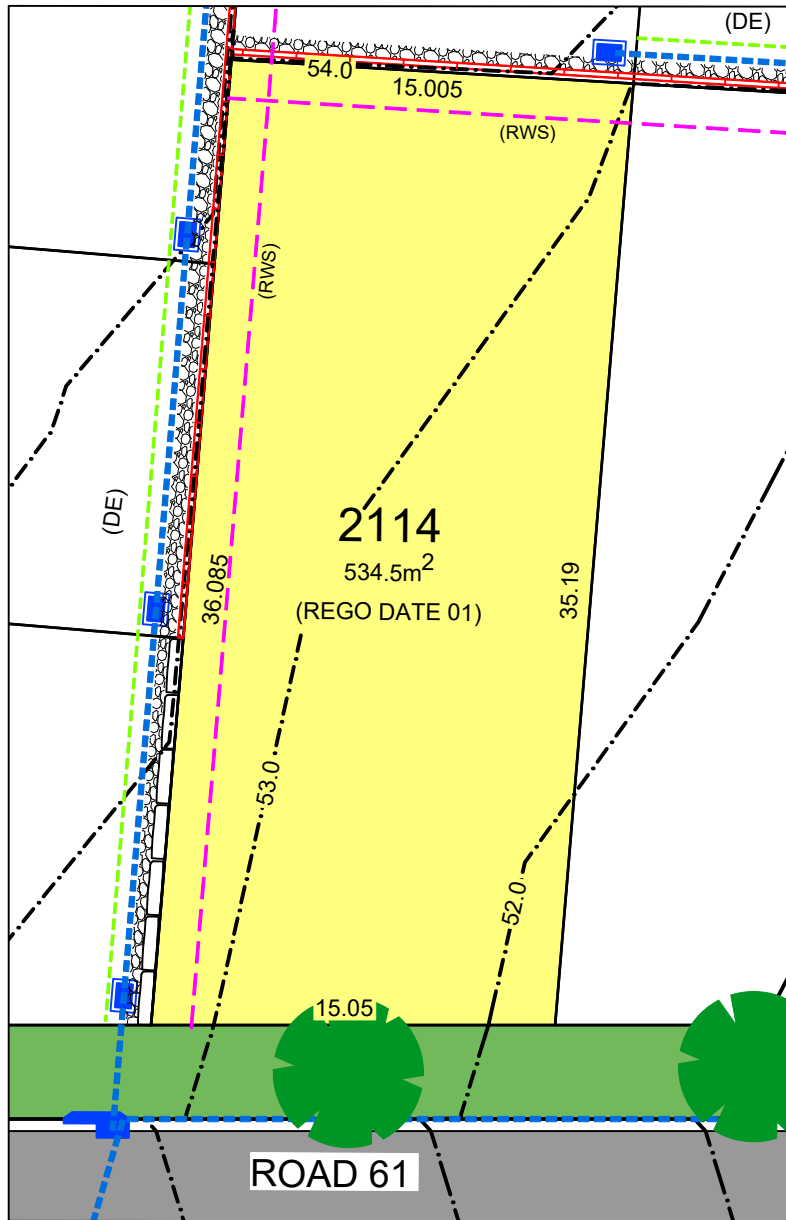
	SEWER		SANDSTONE LOG TYPE RETAINING WALL		LOT
	WATER		PANEL TYPE RETAINING WALL		ROAD
	ELECTRICAL		CONTOUR		FOOTPATH
	NBN		(DE) DRAINAGE EASEMENT		TURF
	LIGHT POST		(SE) SUBSTATION EASEMENT		TREE
	STORMWATER DRAINAGE		(RWS) EASEMENT FOR RETAINING WALL SUPPORT		

LOT 2113
8 FEBRUARY 2024

NOTE: UTILITIES ARE TO BE ADDED WHEN AVAILABLE

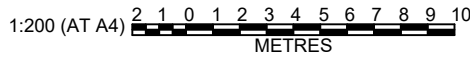
For more information, please speak to our sales team on 1300 289 733

- THE LEGEND IS GENERIC, IT IS POSSIBLE NOT ALL UTILITIES/ FEATURES/ RESTRICTIONS LISTED ARE APPLICABLE TO THIS LOT.
- THE LOT LEVEL AND UTILITY INFORMATION IS INDICATIVE, AND ONSITE MEASURE, EXPOSURE AND IDENTIFICATIONS ARE REQUIRED BY YOUR SURVEYOR/ CONTRACTOR/ BUILDER. REDBANK ACCEPTS NO LIABILITY OR ANY LOSS OR DAMAGE ARISING AS A RESULT OF RELIANCE ON THIS INFORMATION.
- REFERENCE IS REQUIRED TO THE REDBANK DESIGN GUIDELINES AND COUNCIL DCP TO CONFIRM BUILDING AND LANDSCAPE REQUIREMENTS.
- ALL INFORMATION PROVIDED IS BASED ON PRELIMINARY PLANS AT THE TIME OF PRINTING AND IS SUBJECT TO ANY UPDATE AS REQUIRED.
- ALL INFORMATION TO BE READ IN CONJUNCTION WITH SALES CONTRACT.



DRAFT

LEGEND



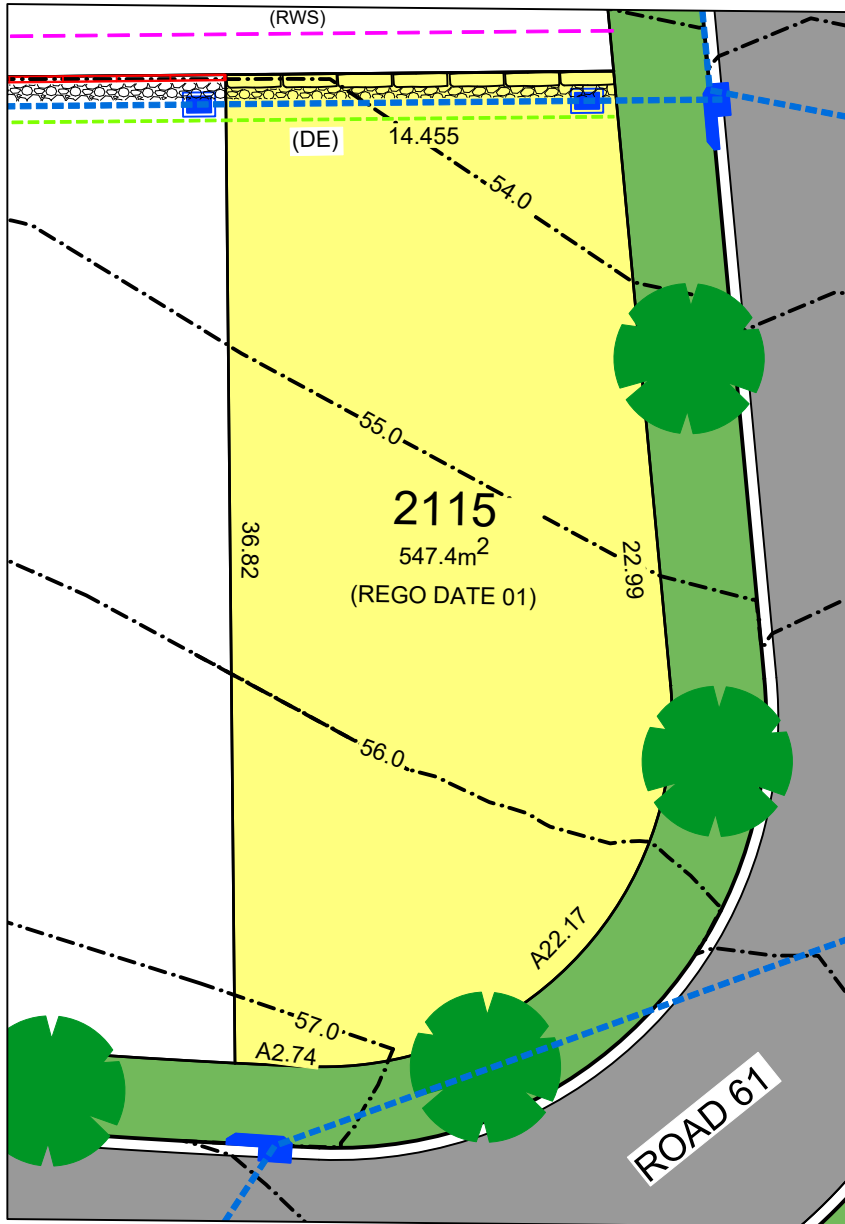
SEWER	SANDSTONE LOG TYPE RETAINING WALL	LOT
WATER	PANEL TYPE RETAINING WALL	ROAD
ELECTRICAL	CONTOUR	FOOTPATH
NBN	(DE) DRAINAGE EASEMENT	TURF
LIGHT POST	(SE) SUBSTATION EASEMENT	TREE
STORMWATER DRAINAGE	(RWS) EASEMENT FOR RETAINING WALL SUPPORT	

LOT 2114
8 FEBRUARY 2024

NOTE: UTILITIES ARE TO BE ADDED WHEN AVAILABLE

For more information, please speak to our sales team on 1300 289 733

- THE LEGEND IS GENERIC, IT IS POSSIBLE NOT ALL UTILITIES/ FEATURES/ RESTRICTIONS LISTED ARE APPLICABLE TO THIS LOT.
- THE LOT LEVEL AND UTILITY INFORMATION IS INDICATIVE, AND ONSITE MEASURE, EXPOSURE AND IDENTIFICATIONS ARE REQUIRED BY YOUR SURVEYOR/ CONTRACTOR/ BUILDER. REDBANK ACCEPTS NO LIABILITY OR ANY LOSS OR DAMAGE ARISING AS A RESULT OF RELIANCE ON THIS INFORMATION.
- REFERENCE IS REQUIRED TO THE REDBANK DESIGN GUIDELINES AND COUNCIL DCP TO CONFIRM BUILDING AND LANDSCAPE REQUIREMENTS.
- ALL INFORMATION PROVIDED IS BASED ON PRELIMINARY PLANS AT THE TIME OF PRINTING AND IS SUBJECT TO ANY UPDATE AS REQUIRED.
- ALL INFORMATION TO BE READ IN CONJUNCTION WITH SALES CONTRACT.



DRAFT

1:200 (AT A4) METRES

LEGEND

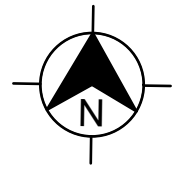
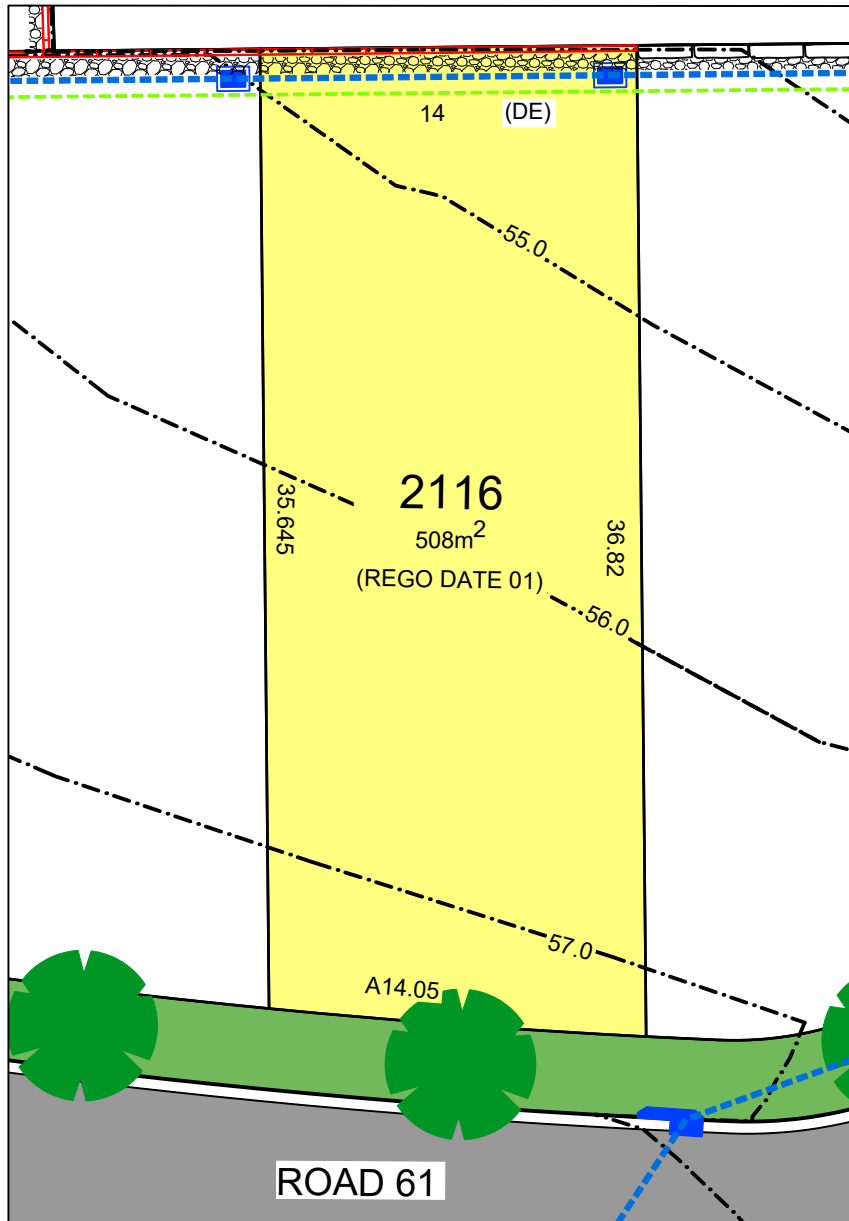
	SEWER		SANDSTONE LOG TYPE RETAINING WALL		LOT
	WATER		PANEL TYPE RETAINING WALL		ROAD
	ELECTRICAL		CONTOUR		FOOTPATH
	NBN		(DE) DRAINAGE EASEMENT		TURF
	LIGHT POST		(SE) SUBSTATION EASEMENT		TREE
	STORMWATER DRAINAGE		(RWS) EASEMENT FOR RETAINING WALL SUPPORT		

LOT 2115
8 FEBRUARY 2024

NOTE: UTILITIES ARE TO BE ADDED WHEN AVAILABLE

For more information, please speak to our sales team on 1300 289 733

- THE LEGEND IS GENERIC, IT IS POSSIBLE NOT ALL UTILITIES/ FEATURES/ RESTRICTIONS LISTED ARE APPLICABLE TO THIS LOT.
- THE LOT LEVEL AND UTILITY INFORMATION IS INDICATIVE, AND ONSITE MEASURE, EXPOSURE AND IDENTIFICATIONS ARE REQUIRED BY YOUR SURVEYOR/ CONTRACTOR/ BUILDER. REDBANK ACCEPTS NO LIABILITY OR ANY LOSS OR DAMAGE ARISING AS A RESULT OF RELIANCE ON THIS INFORMATION.
- REFERENCE IS REQUIRED TO THE REDBANK DESIGN GUIDELINES AND COUNCIL DCP TO CONFIRM BUILDING AND LANDSCAPE REQUIREMENTS.
- ALL INFORMATION PROVIDED IS BASED ON PRELIMINARY PLANS AT THE TIME OF PRINTING AND IS SUBJECT TO ANY UPDATE AS REQUIRED.
- ALL INFORMATION TO BE READ IN CONJUNCTION WITH SALES CONTRACT.



DRAFT

LEGEND

1:200 (AT A4) METRES

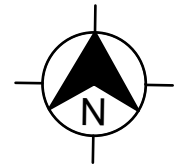
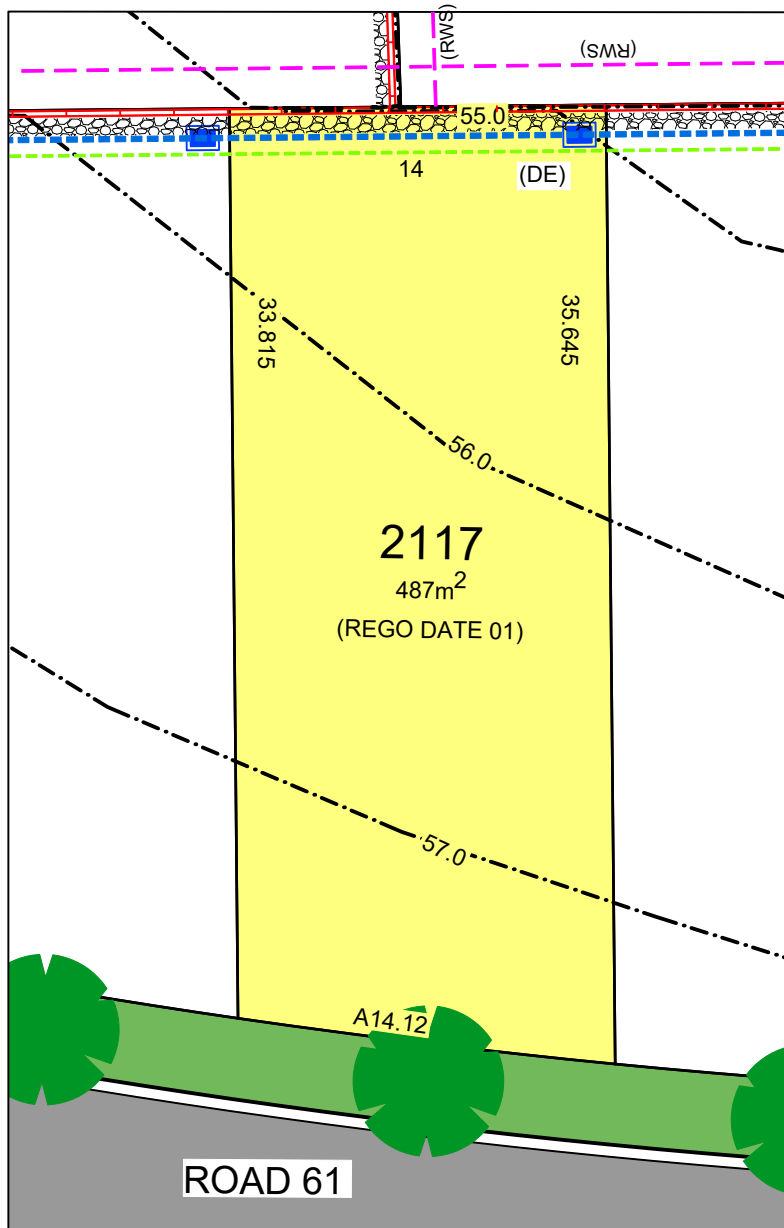
	SEWER		SANDSTONE LOG TYPE RETAINING WALL		LOT
	WATER		PANEL TYPE RETAINING WALL		ROAD
	ELECTRICAL		CONTOUR		FOOTPATH
	NBN		DRAINAGE EASEMENT		TURF
	LIGHT POST		SUBSTATION EASEMENT		TREE
	STORMWATER DRAINAGE		EASEMENT FOR RETAINING WALL SUPPORT		

LOT 2116
8 FEBRUARY 2024

NOTE: UTILITIES ARE TO BE ADDED WHEN AVAILABLE

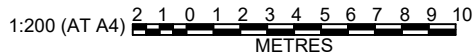
For more information, please speak to our sales team on 1300 289 733

- THE LEGEND IS GENERIC, IT IS POSSIBLE NOT ALL UTILITIES/ FEATURES/ RESTRICTIONS LISTED ARE APPLICABLE TO THIS LOT.
- THE LOT LEVEL AND UTILITY INFORMATION IS INDICATIVE, AND ONSITE MEASURE, EXPOSURE AND IDENTIFICATIONS ARE REQUIRED BY YOUR SURVEYOR/ CONTRACTOR/ BUILDER. REDBANK ACCEPTS NO LIABILITY OR ANY LOSS OR DAMAGE ARISING AS A RESULT OF RELIANCE ON THIS INFORMATION.
- REFERENCE IS REQUIRED TO THE REDBANK DESIGN GUIDELINES AND COUNCIL DCP TO CONFIRM BUILDING AND LANDSCAPE REQUIREMENTS.
- ALL INFORMATION PROVIDED IS BASED ON PRELIMINARY PLANS AT THE TIME OF PRINTING AND IS SUBJECT TO ANY UPDATE AS REQUIRED.
- ALL INFORMATION TO BE READ IN CONJUNCTION WITH SALES CONTRACT.



DRAFT

LEGEND



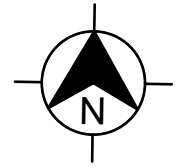
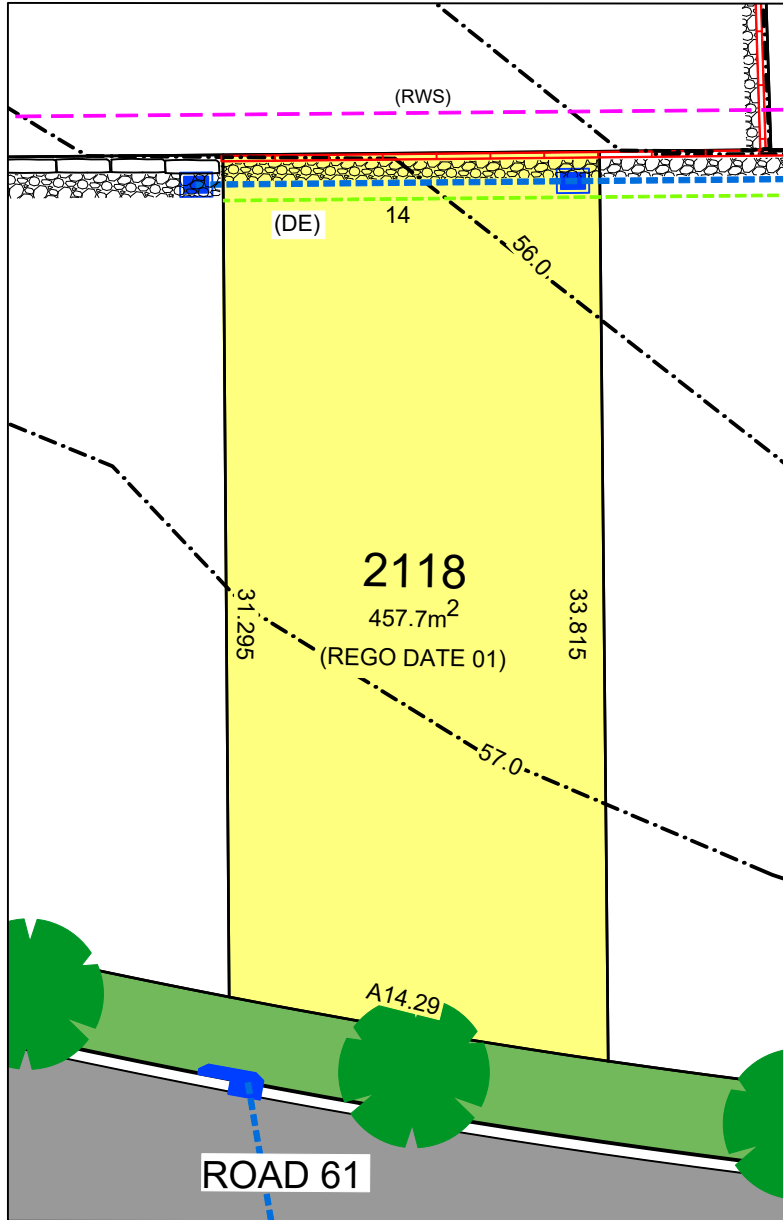
	SEWER		SANDSTONE LOG TYPE RETAINING WALL		LOT
	WATER		PANEL TYPE RETAINING WALL		ROAD
	ELECTRICAL		CONTOUR		FOOTPATH
	NBN		51.0		TURF
	LIGHT POST		(DE) DRAINAGE EASEMENT		TREE
	STORMWATER DRAINAGE		(SE) SUBSTATION EASEMENT		
			(RWS) EASEMENT FOR RETAINING WALL SUPPORT		

LOT 2117
8 FEBRUARY 2024

NOTE: UTILITIES ARE TO BE ADDED WHEN AVAILABLE

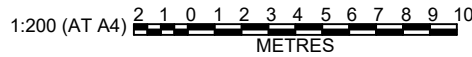
For more information, please speak to our sales team on 1300 289 733

- THE LEGEND IS GENERIC, IT IS POSSIBLE NOT ALL UTILITIES/ FEATURES/ RESTRICTIONS LISTED ARE APPLICABLE TO THIS LOT.
- THE LOT LEVEL AND UTILITY INFORMATION IS INDICATIVE, AND ONSITE MEASURE, EXPOSURE AND IDENTIFICATIONS ARE REQUIRED BY YOUR SURVEYOR/ CONTRACTOR/ BUILDER. REDBANK ACCEPTS NO LIABILITY OR ANY LOSS OR DAMAGE ARISING AS A RESULT OF RELIANCE ON THIS INFORMATION.
- REFERENCE IS REQUIRED TO THE REDBANK DESIGN GUIDELINES AND COUNCIL DCP TO CONFIRM BUILDING AND LANDSCAPE REQUIREMENTS.
- ALL INFORMATION PROVIDED IS BASED ON PRELIMINARY PLANS AT THE TIME OF PRINTING AND IS SUBJECT TO ANY UPDATE AS REQUIRED.
- ALL INFORMATION TO BE READ IN CONJUNCTION WITH SALES CONTRACT.



DRAFT

LEGEND



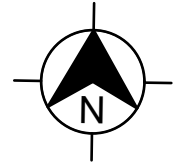
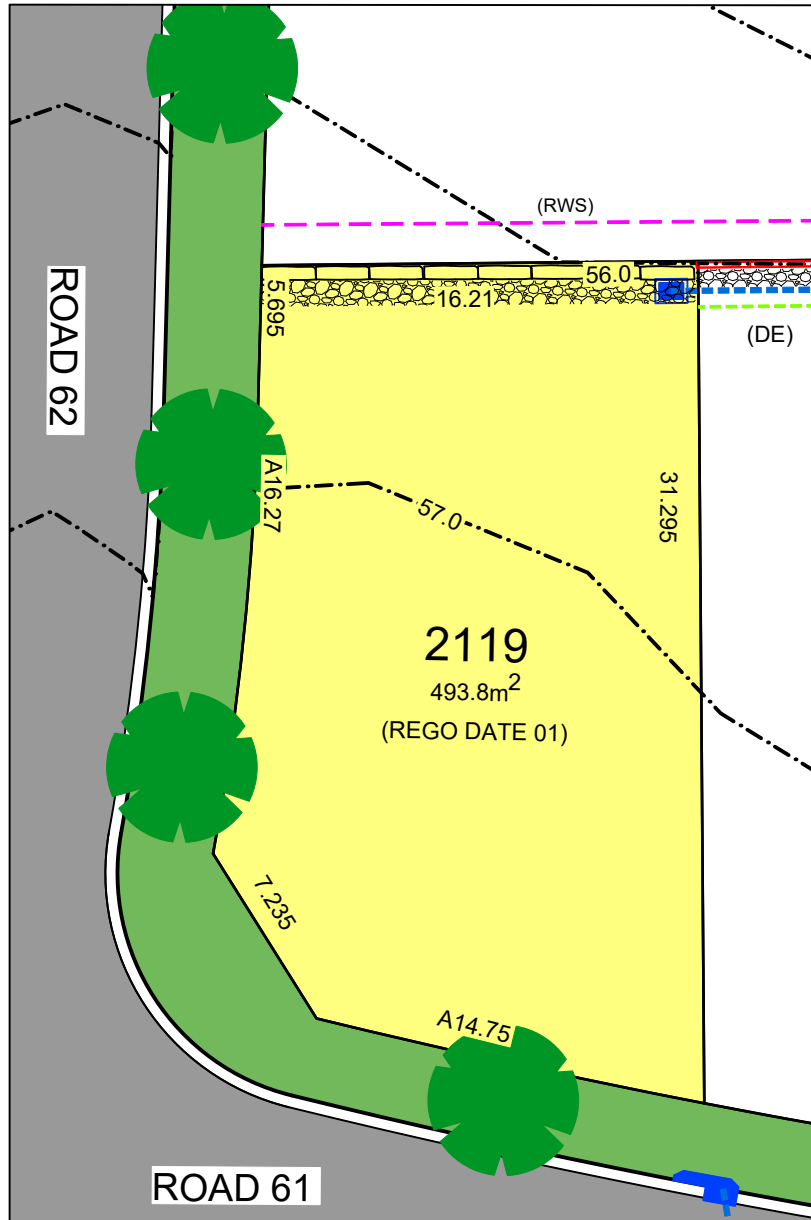
SEWER	SANDSTONE LOG TYPE RETAINING WALL	LOT
WATER	PANEL TYPE RETAINING WALL	ROAD
ELECTRICAL	51.0 CONTOUR	FOOTPATH
NBN	(DE) DRAINAGE EASEMENT	TURF
LIGHT POST	(SE) SUBSTATION EASEMENT	TREE
STORMWATER DRAINAGE	(RWS) EASEMENT FOR RETAINING WALL SUPPORT	

LOT 2118
8 FEBRUARY 2024

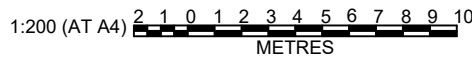
NOTE: UTILITIES ARE TO BE ADDED WHEN AVAILABLE

For more information, please speak to our sales team on 1300 289 733

- THE LEGEND IS GENERIC, IT IS POSSIBLE NOT ALL UTILITIES/ FEATURES/ RESTRICTIONS LISTED ARE APPLICABLE TO THIS LOT.
- THE LOT LEVEL AND UTILITY INFORMATION IS INDICATIVE, AND ONSITE MEASURE, EXPOSURE AND IDENTIFICATIONS ARE REQUIRED BY YOUR SURVEYOR/ CONTRACTOR/ BUILDER. REDBANK ACCEPTS NO LIABILITY OR ANY LOSS OR DAMAGE ARISING AS A RESULT OF RELIANCE ON THIS INFORMATION.
- REFERENCE IS REQUIRED TO THE REDBANK DESIGN GUIDELINES AND COUNCIL DCP TO CONFIRM BUILDING AND LANDSCAPE REQUIREMENTS.
- ALL INFORMATION PROVIDED IS BASED ON PRELIMINARY PLANS AT THE TIME OF PRINTING AND IS SUBJECT TO ANY UPDATE AS REQUIRED.
- ALL INFORMATION TO BE READ IN CONJUNCTION WITH SALES CONTRACT.



DRAFT



LEGEND

	SEWER		SANDSTONE LOG TYPE RETAINING WALL		LOT
	WATER		PANEL TYPE RETAINING WALL		ROAD
	ELECTRICAL		CONTOUR		FOOTPATH
	NBN		51.0 CONTOUR		TURF
	LIGHT POST		(DE) DRAINAGE EASEMENT		TREE
	STORMWATER DRAINAGE		(SE) SUBSTATION EASEMENT		
			(RWS) EASEMENT FOR RETAINING WALL SUPPORT		

LOT 2119
8 FEBRUARY 2024

NOTE: UTILITIES ARE TO BE ADDED WHEN AVAILABLE

For more information, please speak to our sales team on 1300 289 733

- THE LEGEND IS GENERIC, IT IS POSSIBLE NOT ALL UTILITIES/ FEATURES/ RESTRICTIONS LISTED ARE APPLICABLE TO THIS LOT.
- THE LOT LEVEL AND UTILITY INFORMATION IS INDICATIVE, AND ONSITE MEASURE, EXPOSURE AND IDENTIFICATIONS ARE REQUIRED BY YOUR SURVEYOR/ CONTRACTOR/ BUILDER. REDBANK ACCEPTS NO LIABILITY OR ANY LOSS OR DAMAGE ARISING AS A RESULT OF RELIANCE ON THIS INFORMATION.
- REFERENCE IS REQUIRED TO THE REDBANK DESIGN GUIDELINES AND COUNCIL DCP TO CONFIRM BUILDING AND LANDSCAPE REQUIREMENTS.
- ALL INFORMATION PROVIDED IS BASED ON PRELIMINARY PLANS AT THE TIME OF PRINTING AND IS SUBJECT TO ANY UPDATE AS REQUIRED.
- ALL INFORMATION TO BE READ IN CONJUNCTION WITH SALES CONTRACT.